










Deliverables

Deliverable No.	Deliverable Name	URL access (latest version, where applicable)	PDF (static, frozen at delivery date, see document front page)	Date issued /updated
D2.1	Mapping standards definition document	D2.1-public	 776276-p...D2.1.pdf	31 May 2018
D2.2	Release of geomorphological maps	D2.2-public	 776276_p...D2.2.pdf	31 May 2019
D4.1	Spectral index and RGB maps - Version 1	D4.1-public	 776276_p...D4.1.pdf	31 Aug 2018
D4.2	Spectral index and RGB maps - Version 2	D4.2-public	 776276-p...D4.2.pdf	31 May 2019

D5.1	Merged products (GIS and maps) of orbital and in-situ data of Gale Crater	D5.1-public	 776276-p...D5.1.pdf	28 Feb 2019
D5.2	3D products (geomodels) of the merged GIS and maps of Gale crater	D5.2-public	 Planmap_...INAL.pdf	31 Aug 2019
D5.3	3D geomodels in Virtual Reality	D5.3-public		31 Aug 2020
D5.4	Release of the products for future landing sites	D5.4-public		28 Feb 2021
D7.1	Data Management Plan - initial version	D7.1-public	 776276-p...D7.1.pdf	31 Jul 2018
D7.2	Data fusion portal	D7.2-public	 776276-p...D7.2.pdf	31 May 2019
D7.3	Data Management Plan - 1st update	D7.3-public	 776276-p...D7.3.pdf	31 May 2019

D7.4	Public data/code delivery - Version 1	D7.4-public	 776276-p...D7.4.pdf	31 May 2019
D8.1	Logo definition		 776276-p...D8.1.pdf	31 Mar 2018
D8.2	Public website and social media		 776276-p...D8.2.pdf	31 Aug 2018
D8.3	Production of flyers - version 1		 776276-p...D8.3.pdf	31 Aug 2018
D8.4	Production of flyers - version 2		 776276-p...D8.4.pdf	31 May 2019

D8.6	First report on communications		 776276-p...D8.6.pdf	31 Aug 2018
D8.7	Second report on communications		 776276-p...D8.7.pdf	31 May 2019
D8.11	Web interactive project (story maps)		 776276-p...8.11.pdf	30 Jun 2019